Map 1 of 25: Healdsburg to Geyserville

DRAFT

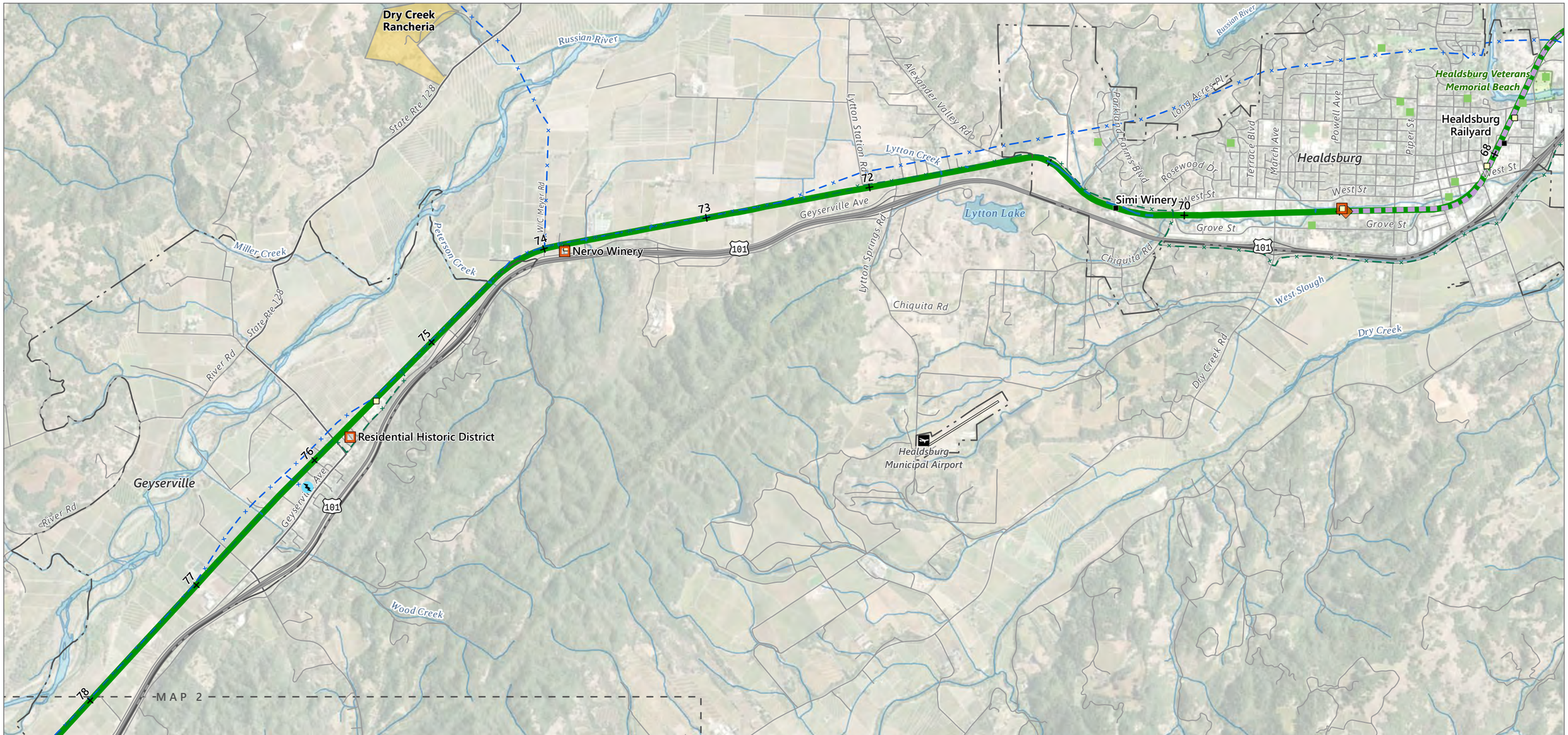

Rail-with-Trail
SMART Alignment (not part of Feasibility Assessment)
Recreation Sites
City/Town/Place
Tribe Owned Land
Adjacent Map Extent

Milepost
Cultural Resource Eligible for Listing
Historic Building
City Park
Hazardous Material Sites
Wetland

Electric Substation
Electric Transmission Line
Natural Gas Pipeline

Source: data compiled by Ascent Environmental in 2019
ESRI World Imagery Base
13010017.05 GIS 011-1 5/4/2020

0 1,600 3,200 FEET

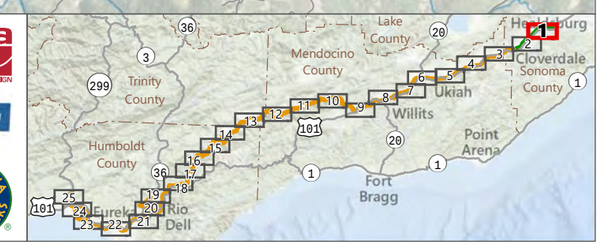

DRAFT

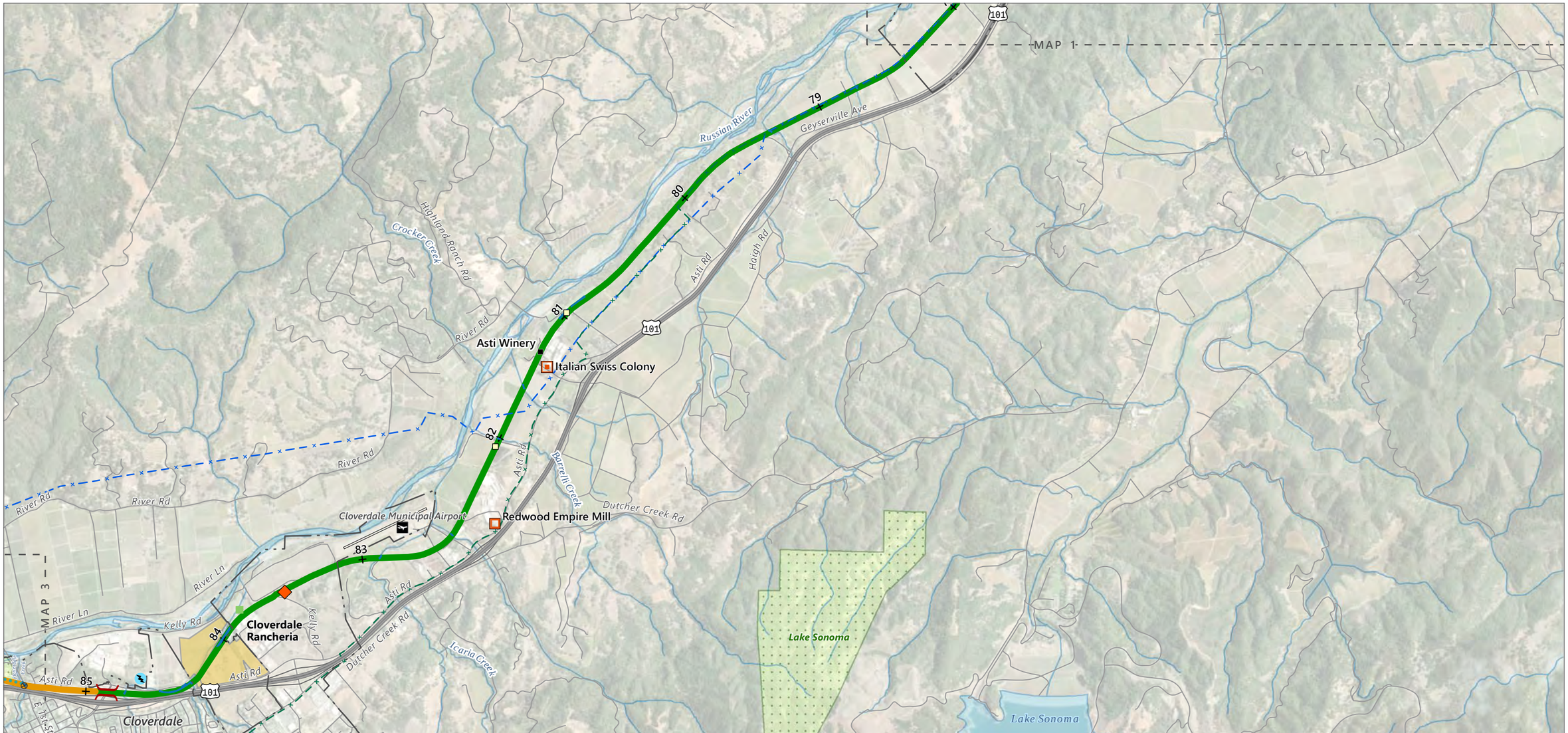

- Rail-to-Trail
- Rail-with-Trail
- Recreation Sites
- City/Town/Place
- Tribe Owned Land
- Adjacent Map Extent
- Milepost
- California Historical Landmark
- Cultural Resource Eligible for Listing
- Historic Building
- City Park
- Hazardous Material Sites
- Natural Surface Trail
- Wetland
- Bridge or Trestle
- Road Crossing
- Electric Substation
- Electric Transmission Line
- Natural Gas Pipeline

Source: data compiled by Ascent Environmental in 2019

ESRI World Imagery Base

13010017.05 GIS 011-2 5/4/2020

0 1,600 3,200 FEET

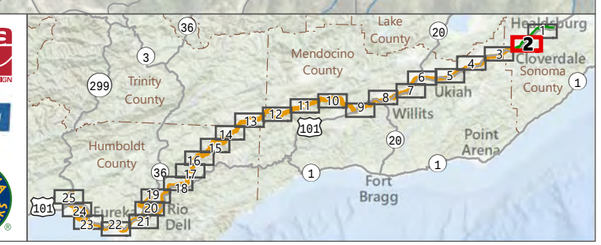

DRAFT

Rail-to-Trail
Recreation Sites
City/Town/Place
Adjacent Map Extent
County Line

Milepost
Cultural Resource Eligible for Listing
Sensitive Archeological Areas
City Park
Hazardous Material Sites
Natural Surface Trail

Wetland
Bridge or Trestle
Culvert
Geomorphic
Road Crossing
Tunnel
Historic Rail Structure

Encroachment
Fence
Electric Transmission Line
Natural Gas Pipeline

Source: data compiled by Ascent Environmental in 2019
ESRI World Imagery Base
13010017.05 GIS 011-3 5/4/2020

0 1,600 3,200 FEET

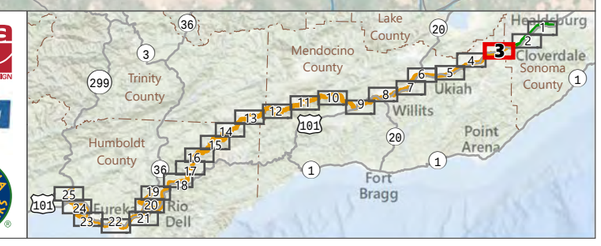

DRAFT

Rail-to-Trail
City/Town/Place
Adjacent Map Extent
County Line
Milepost
Historic Building
Wetland
Bridge or Trestle
Culvert
Geomorphic
Road Crossing
Electric Transmission Line
Natural Gas Pipeline

Source: data compiled by Ascent Environmental in 2019
ESRI World Imagery Base
13010017.05 GIS 011-4 5/4/2020

0 1,600 3,200 FEET

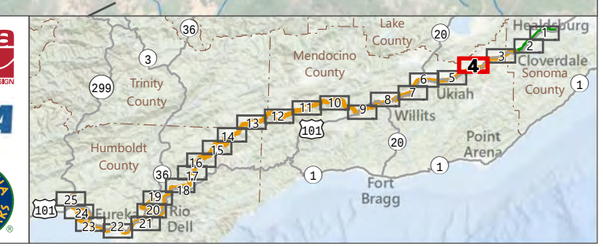

Map 5 of 25: Ukiah South

DRAFT

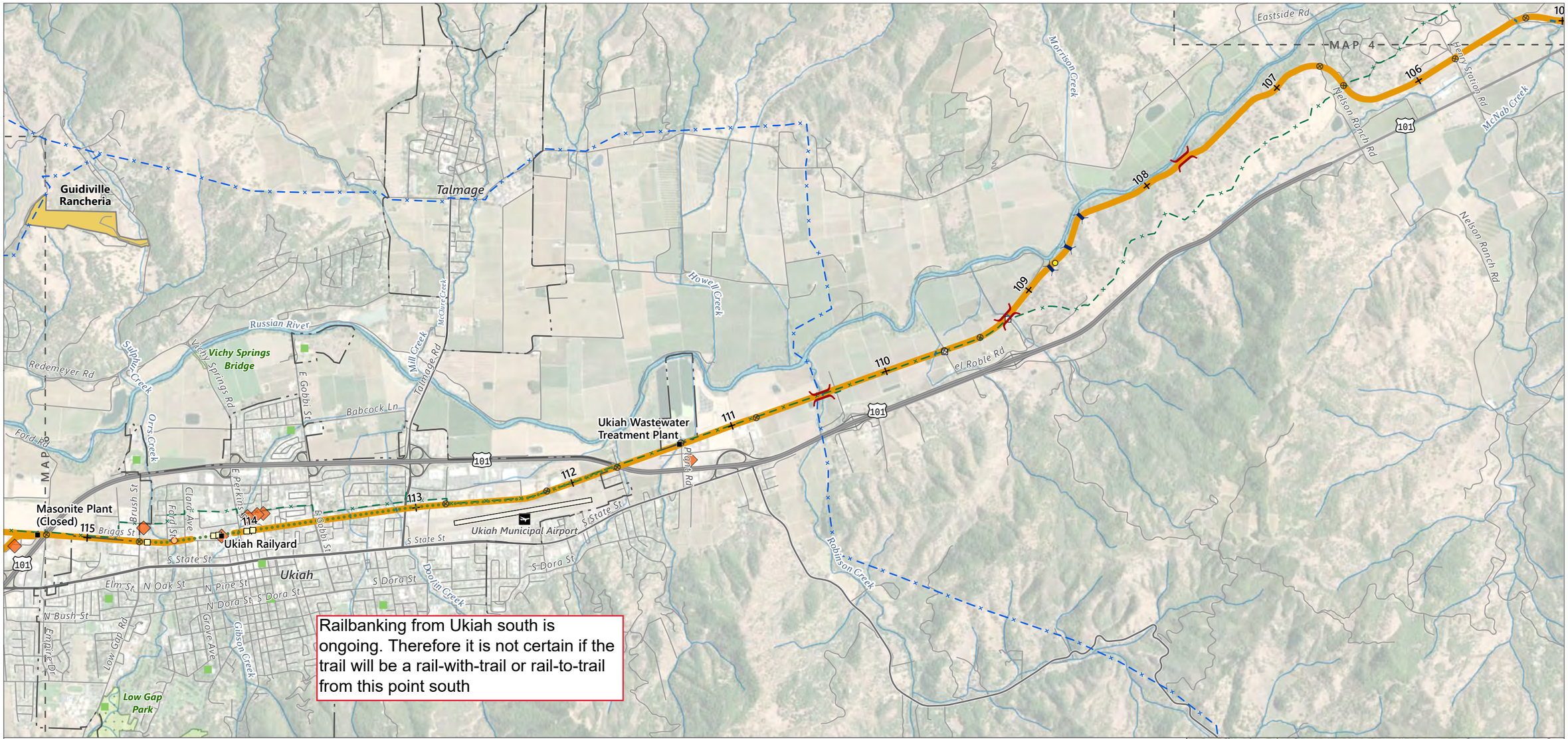

Rail-to-Trail
Recreation Sites
City/Town/Place
Tribe Owned Land
Adjacent Map Extent

Milepost
Historic Building
City Park
Hazardous Material Sites

Existing Trail
Wetland
Bridge or Trestle
Culvert
Geomorphic
Road Crossing
Historic Rail Structure

Encroachment
Fence
Electric Transmission Line
Natural Gas Pipeline

Source: data compiled by Ascent Environmental in 2019
ESRI World Imagery Base
13010017.05 GIS 011-5 5/4/2020

0 1,600 3,200 FEET

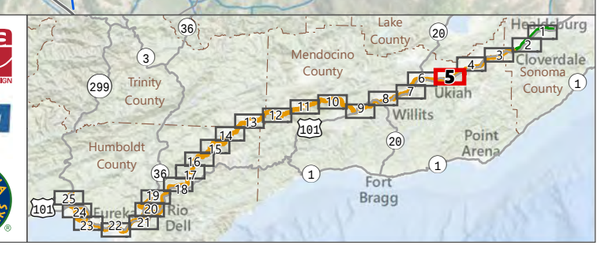

Map 6 of 25: Ukiah to Redwood Valley

DRAFT

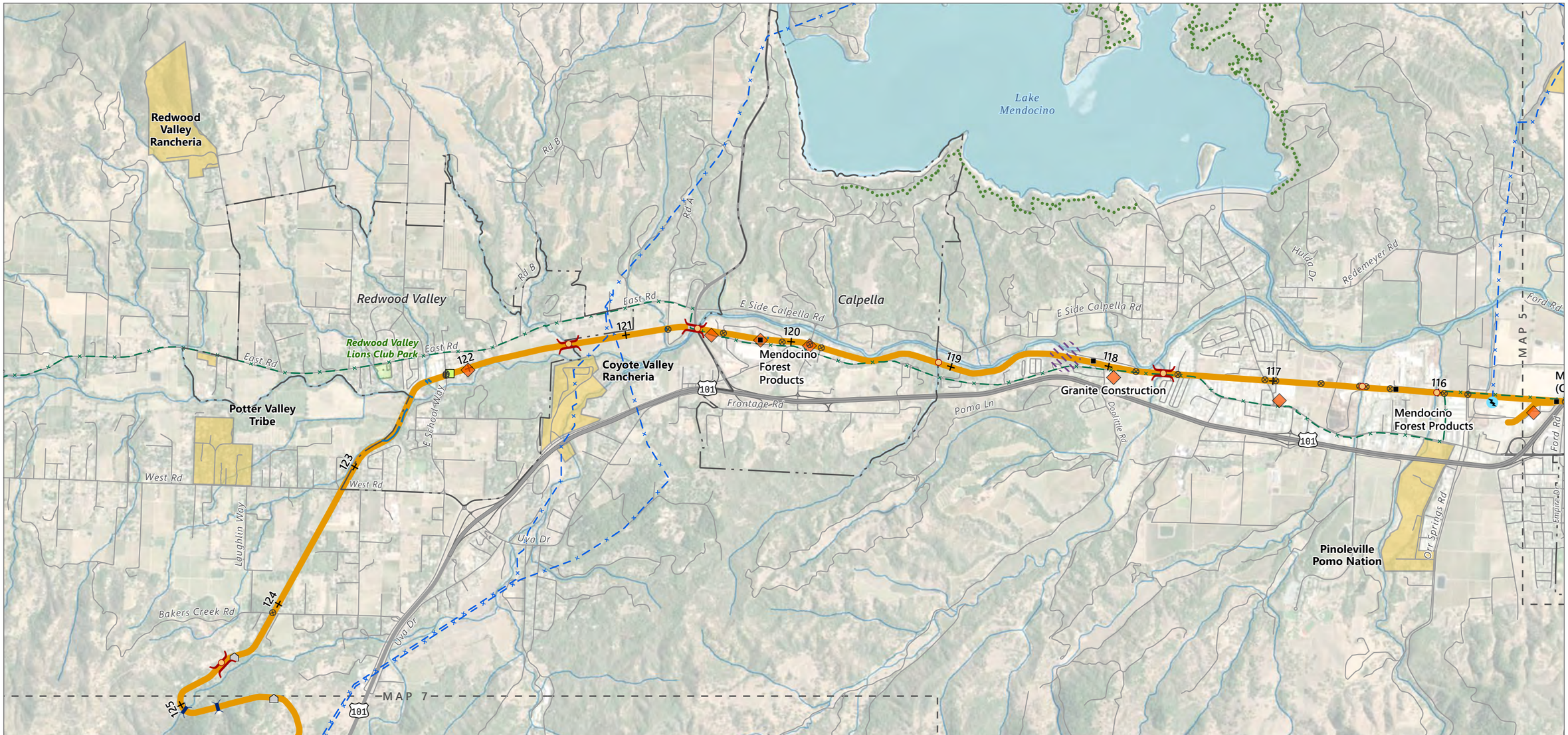

Rail-to-Trail
Recreation Sites
City/Town/Place
Tribe Owned Land
Adjacent Map Extent

Milepost
Sensitive Archeological Areas
Hazardous Material Sites
Existing Trail

Wetland
Bridge or Trestle
Culvert
Road Crossing
Historic Rail Structure

Encroachment
Development
Materials/Equipment
Electric Substation
Electric Transmission Line
Natural Gas Pipeline

Source: data compiled by Ascent Environmental in 2019
ESRI World Imagery Base
13010017.05 GIS 011-6 5/4/2020

0 1,600 3,200 FEET

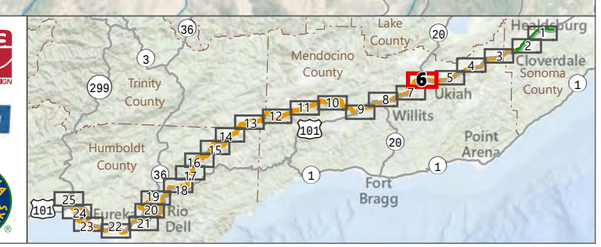

DRAFT

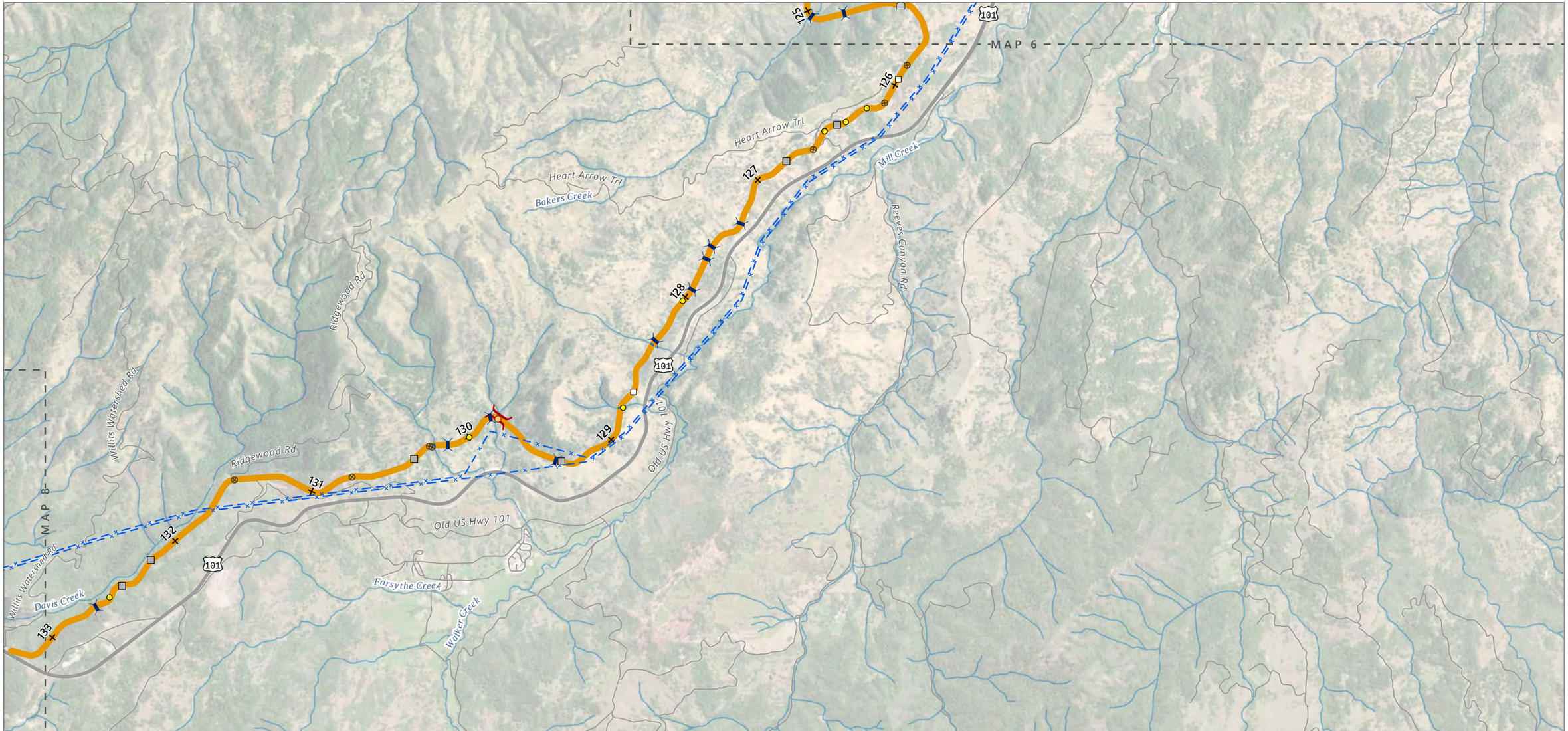

Rail-to-Trail
Adjacent Map Extent
Milepost
Wetland
Bridge or Trestle
Culvert
Geomorphic
Road Crossing
Wall
Historic Rail Structure

Encroachment
Development
Fence
Electric Transmission Line

Source: data compiled by Ascent Environmental in 2019
ESRI World Imagery Base
13010017.05 GIS 011-7 5/4/2020

0 1,600 3,200 FEET

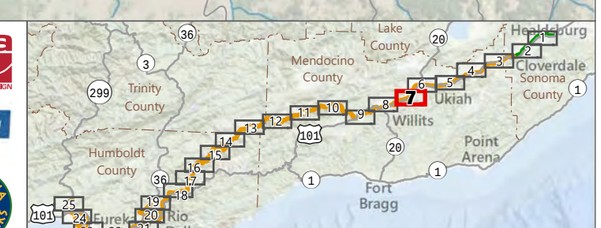

DRAFT

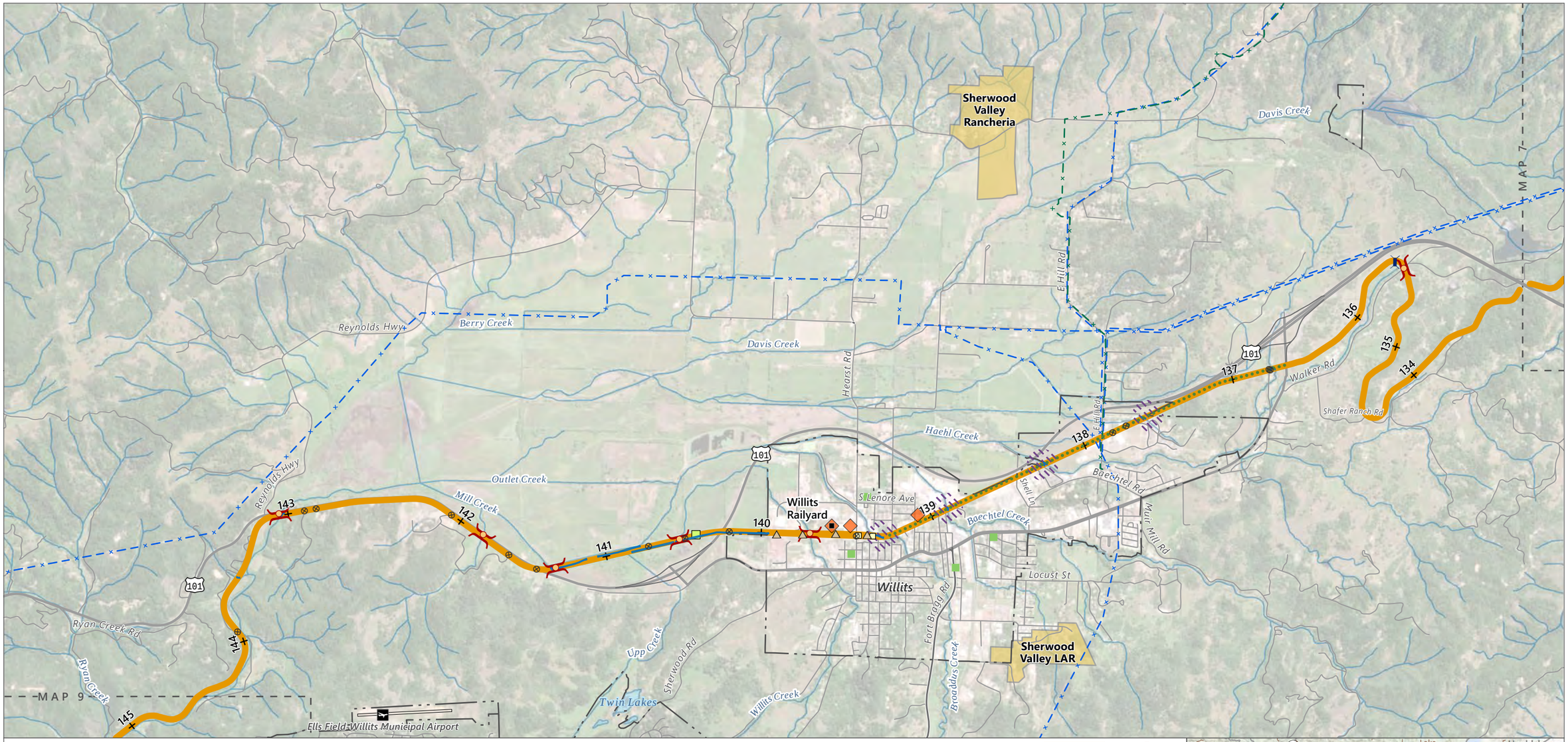

Rail-to-Trail
City/Town/Place
Tribe Owned Land
Adjacent Map Extent

Milepost
Sensitive Archeological Areas
Historic Building
City Park
Hazardous Material Sites

Existing Trail
Wetland
Bridge or Trestle
Culvert
Rail Debris
Road Crossing
Historic Rail Structure

Encroachment
Materials/Equipment
Electric Transmission Line
Natural Gas Pipeline

Source: data compiled by Ascent Environmental in 2019
ESRI World Imagery Base
13010017.05 GIS 011-8 5/4/2020

0 1,600 3,200 FEET

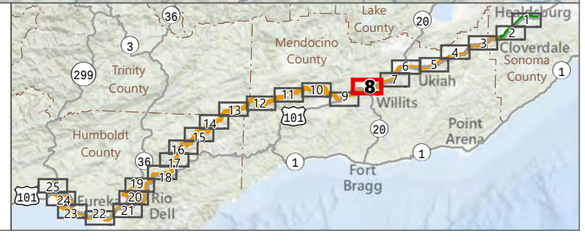

DRAFT

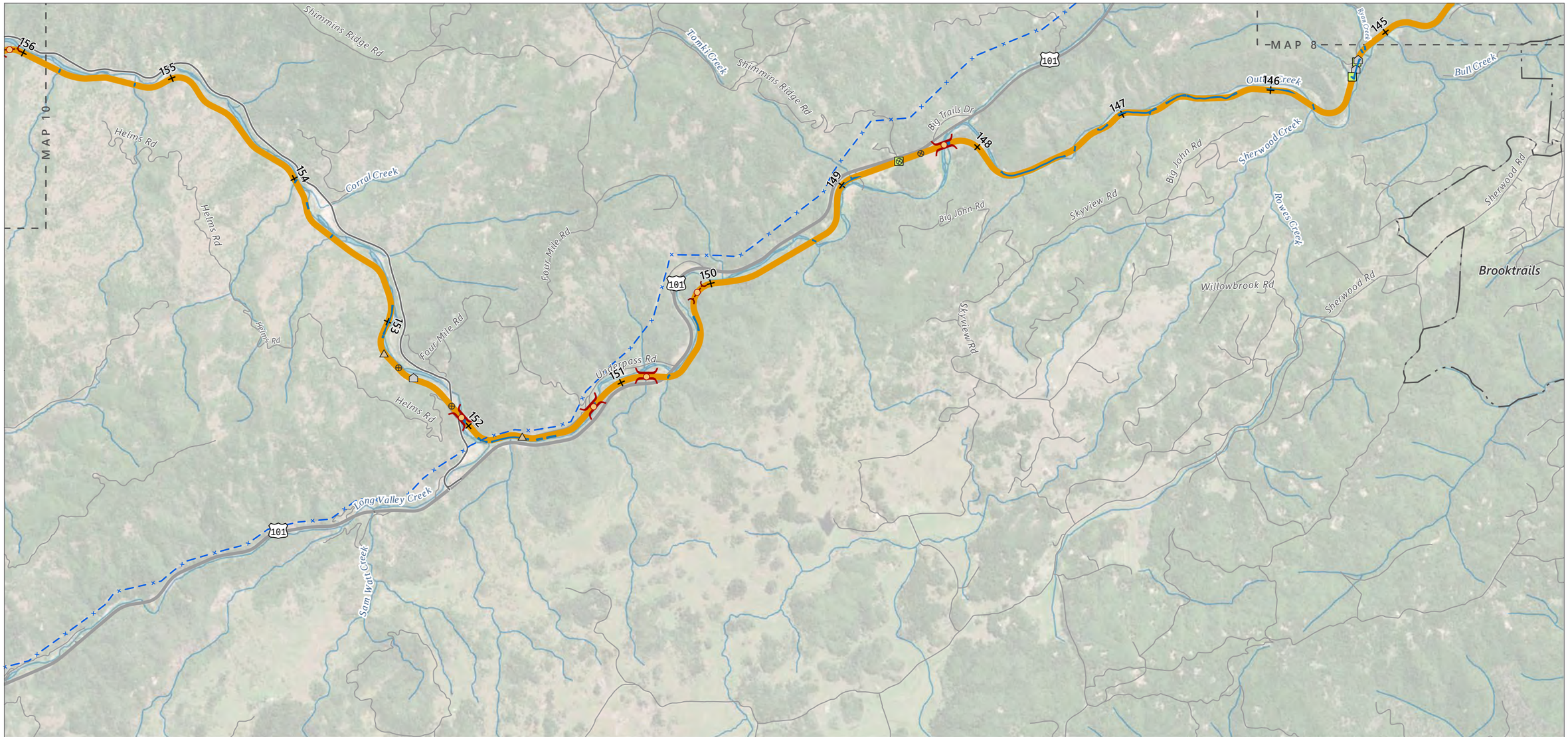

Rail-to-Trail
City/Town/Place
Adjacent Map Extent

Milepost
Wetland
Bridge or Trestle
Rail Debris
Road Crossing
Tunnel
Historic Rail Structure

Encroachment
Development
Materials/Equipment
Electric Transmission Line

Source: data compiled by Ascent Environmental in 2019
ESRI World Imagery Base
13010017.05 GIS 011-9 5/4/2020

0 1,600 3,200 FEET

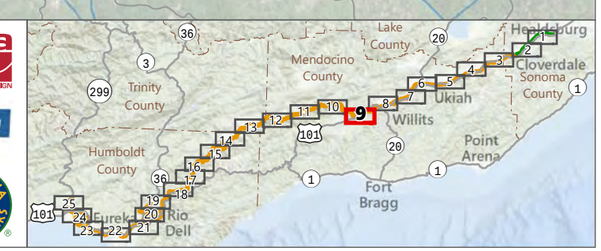

DRAFT

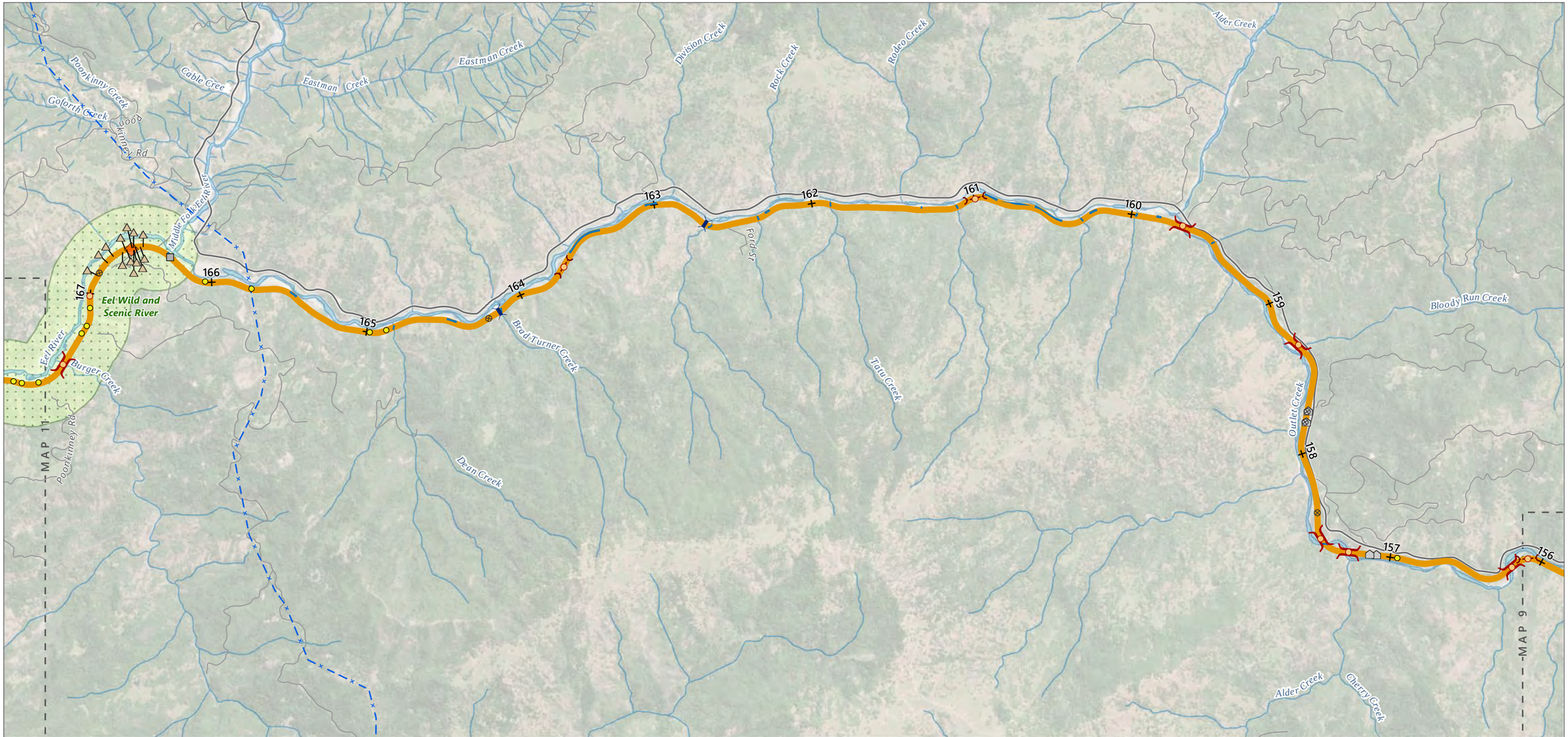

Rail-to-Trail
Recreation Sites
Adjacent Map Extent

Milepost
Hazardous Material Sites
Wetland
Bridge or Trestle
Culvert

Geomorphic
Rail Debris
Road Crossing
Tunnel
Wall
Historic Rail Structure

Encroachment
Development
Electric Transmission Line

Source: data compiled by Ascent Environmental in 2019
ESRI World Imagery Base
13010017.05 GIS 011-10 5/4/2020

0 1,600 3,200 FEET

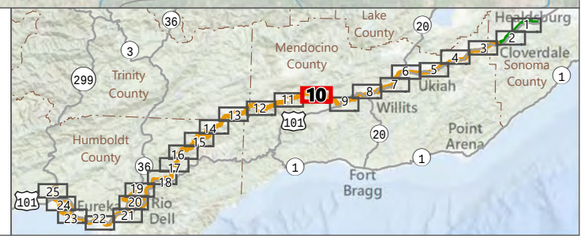

DRAFT

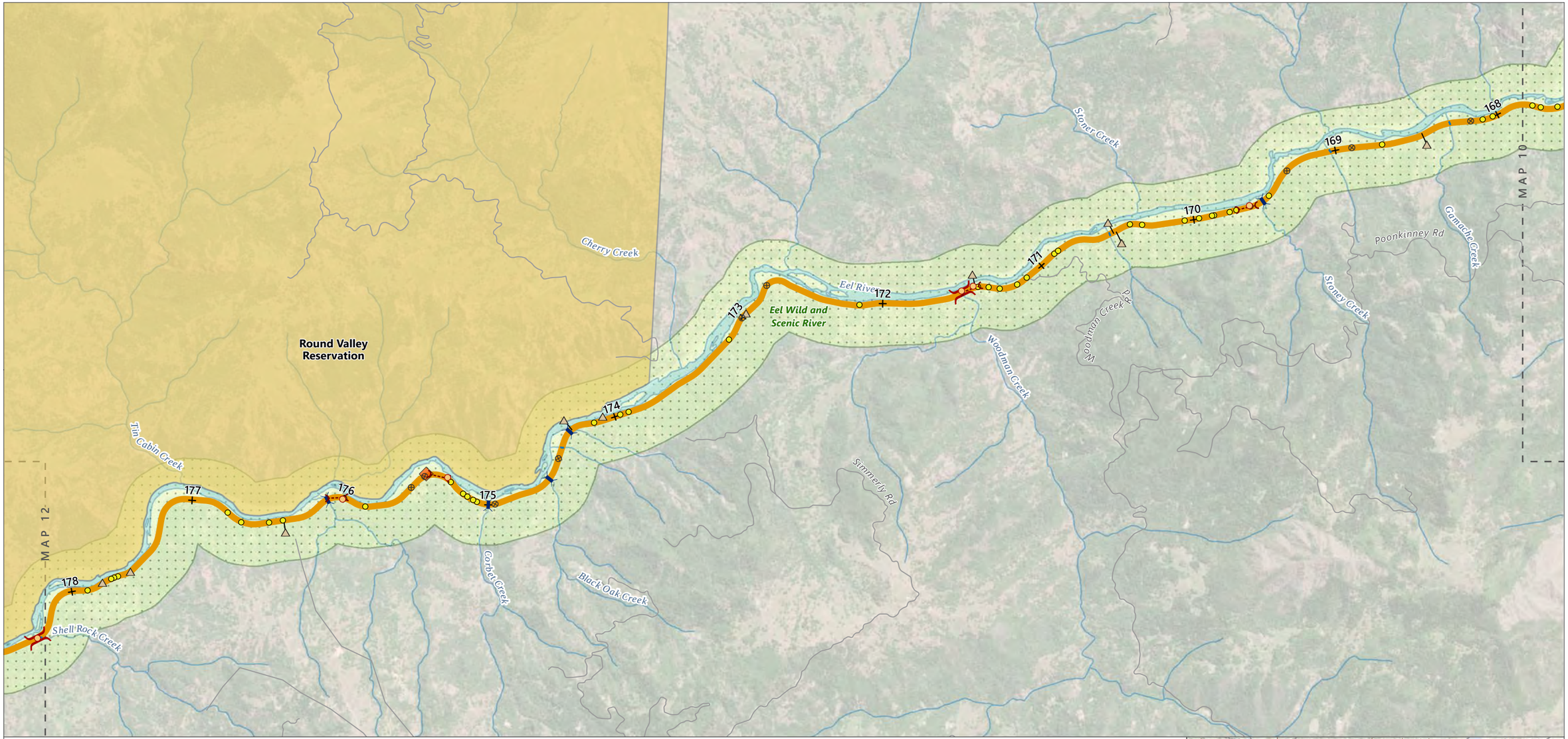

Rail-to-Trail
Recreation Sites
Tribe Owned Land
Adjacent Map Extent
Milepost
Hazardous Material Sites
Wetland
Bridge or Trestle
Culvert
Geomorphic
Rail Debris
Road Crossing
Tunnel
Historic Rail Structure

Source: data compiled by Ascent Environmental in 2019
ESRI World Imagery Base
13010017.05 GIS 011-11 5/4/2020

0 1,600 3,200 FEET

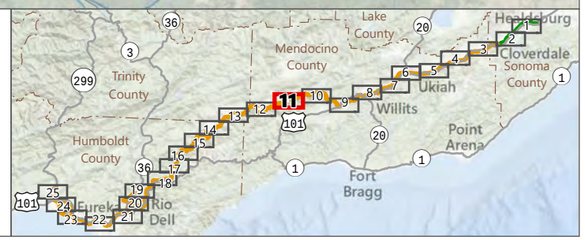

DRAFT

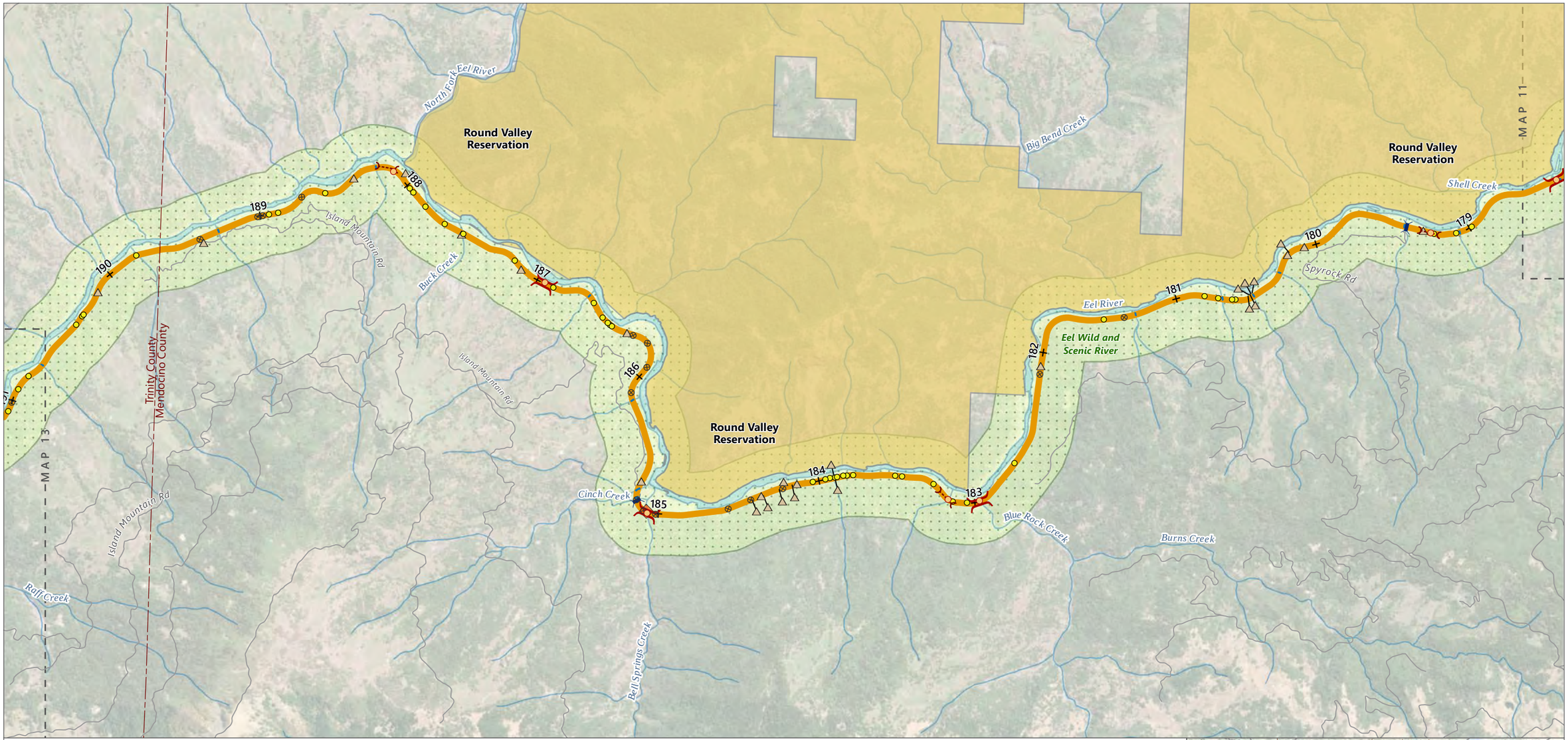

- Rail-to-Trail
- Recreation Sites
- Tribe Owned Land
- Adjacent Map Extent
- County Line
- Milepost
- Hazardous Material Sites
- Wetland
- Bridge or Trestle
- Culvert
- Geomorphic
- Rail Debris
- Road Crossing
- Tunnel
- Historic Rail Structure

Source: data compiled by Ascent Environmental in 2019
ESRI World Imagery Base
13010017.05 GIS 011-12 5/4/2020

0 1,600 3,200 FEET

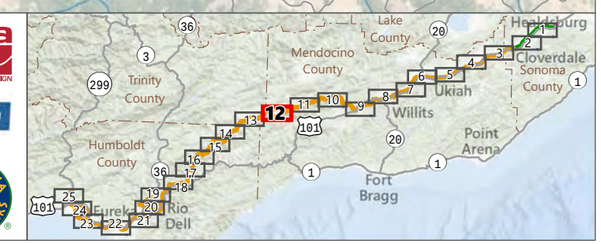

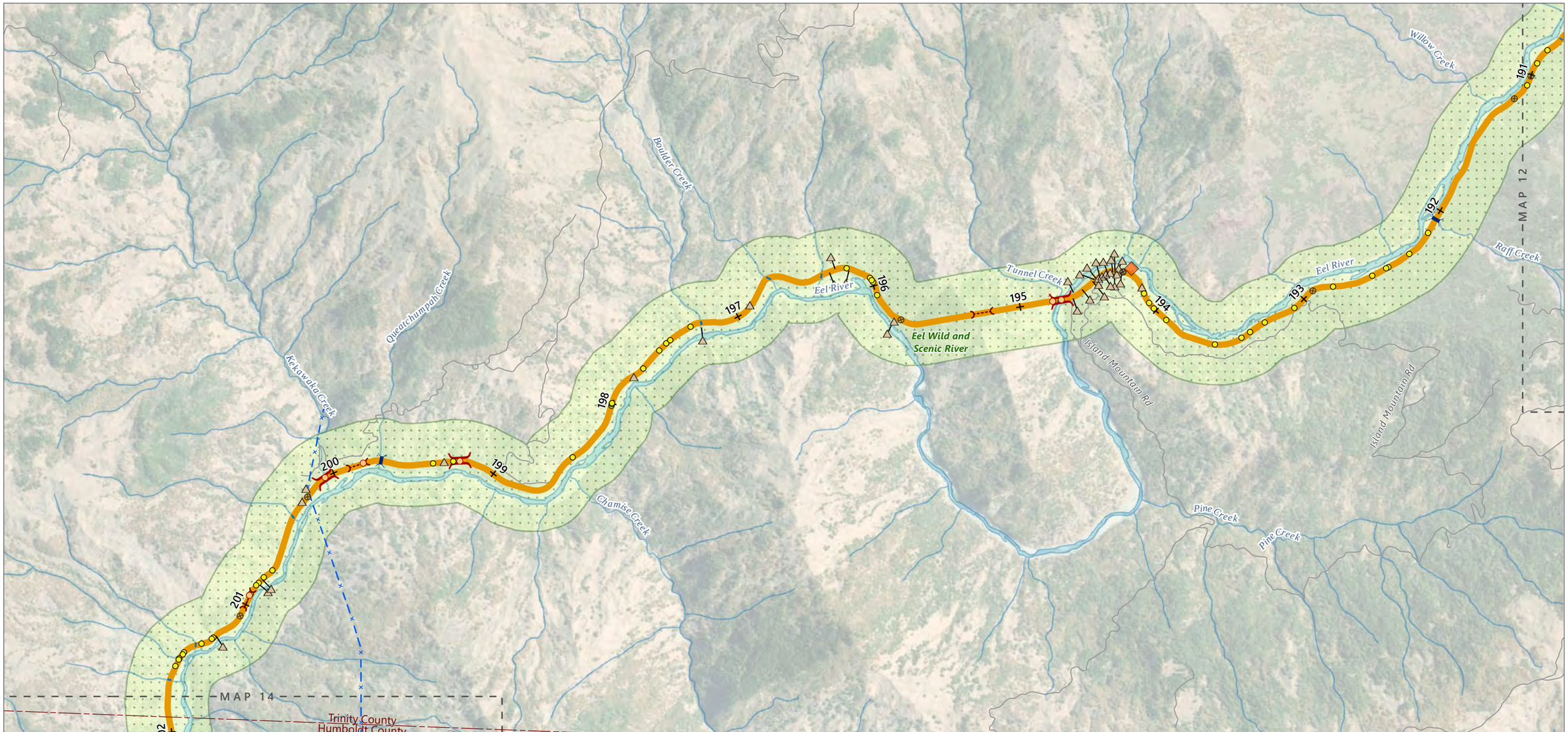

Rail-to-Trail
Recreation Sites
Adjacent Map Extent
County Line
Milepost
Hazardous Material Sites
Wetland
Bridge or Trestle
Culvert
Geomorphic
Rail Debris
Road Crossing
Tunnel
Historic Rail Structure
Electric Transmission Line

Source: data compiled by Ascent Environmental in 2019
ESRI World Imagery Base
13010017.05 GIS 011-13 5/4/2020

0 1,600 3,200 FEET

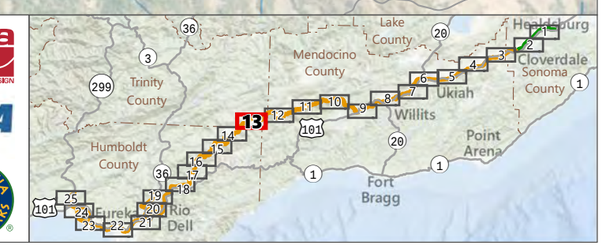

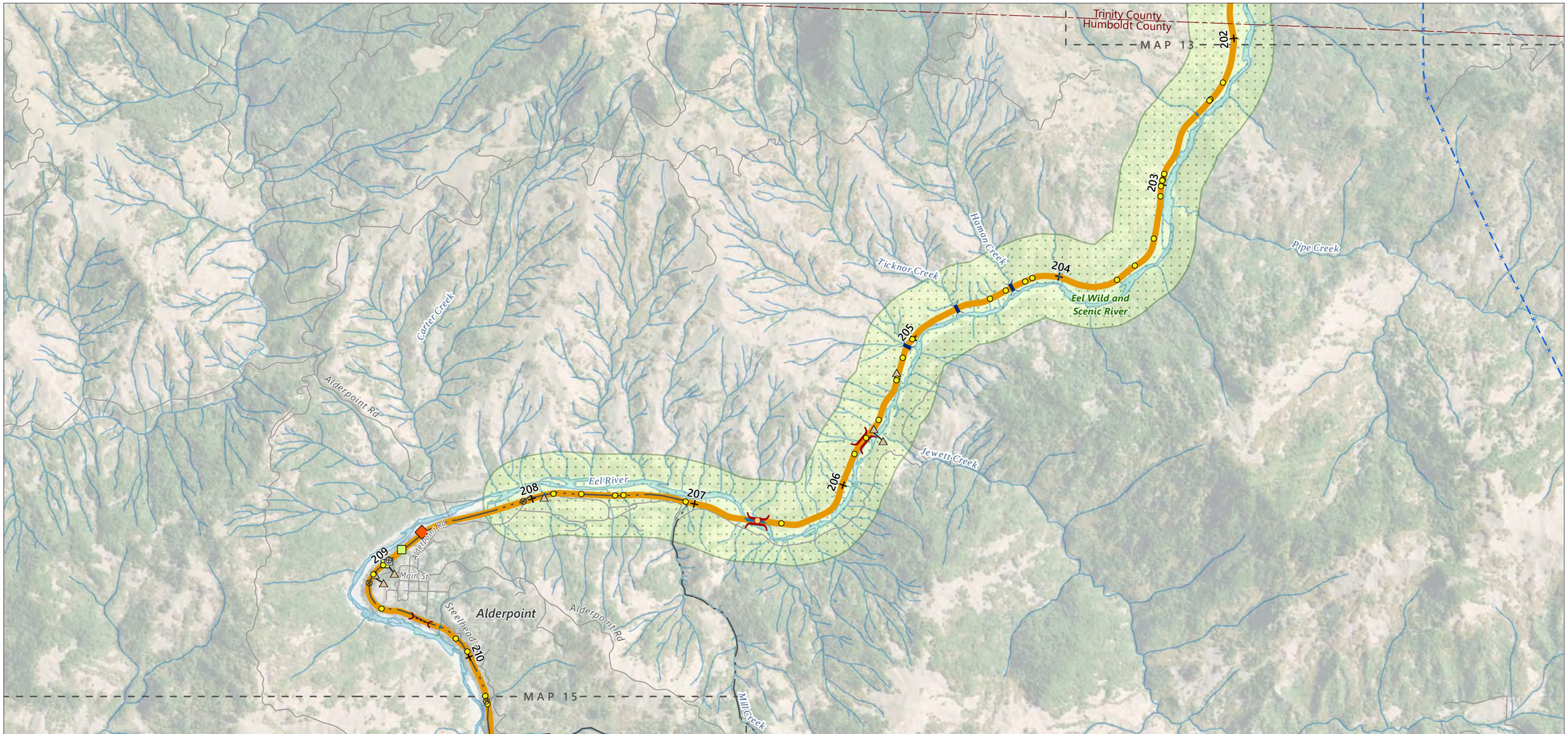

Rail-to-Trail
Recreation Sites
City/Town/Place
Adjacent Map Extent
County Line

Milepost
Hazardous Material Sites
Wetland

Bridge or Trestle
Culvert
Geomorphic
Rail Debris
Road Crossing
Tunnel
Historic Rail Structure

Encroachment
Development
Materials/Equipment
Electric Transmission Line

Source: data compiled by
Ascent Environmental in 2019
ESRI World Imagery Base
13010017.05 GIS 011-14 5/4/2020

0 1,600 3,200 FEET

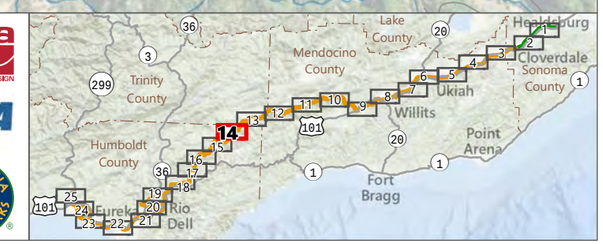

DRAFT

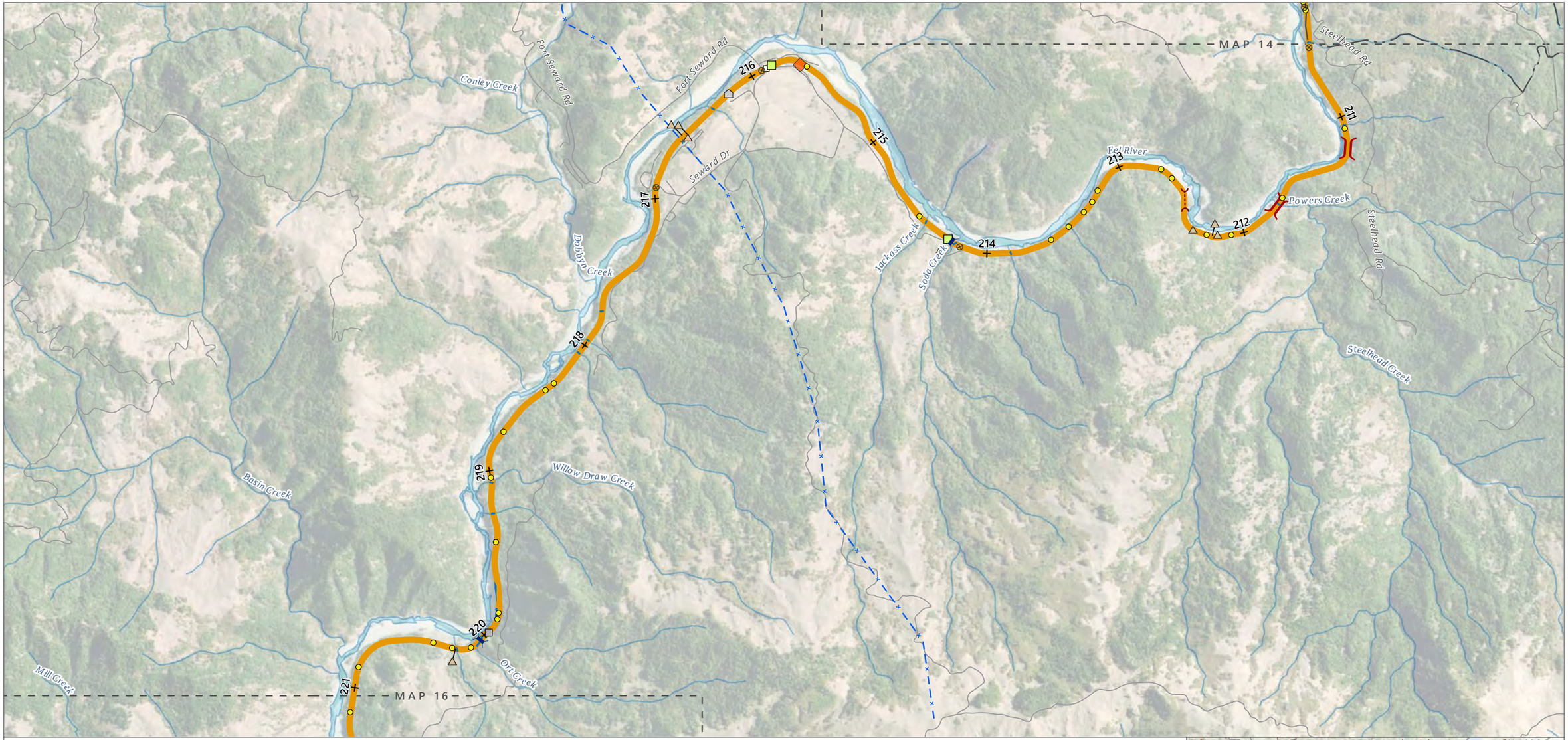

Rail-to-Trail
City/Town/Place
Adjacent Map Extent
Milepost
Hazardous Material Sites
Wetland
Bridge or Trestle
Culvert
Geomorphic
Rail Debris
Road Crossing
Tunnel
Wall
Encroachment
Development
Fence
Materials/Equipment
Electric Transmission Line

Source: data compiled by Ascent Environmental in 2019
ESRI World Imagery Base
13010017.05 GIS 011-15 5/4/2020

0 1,600 3,200 FEET

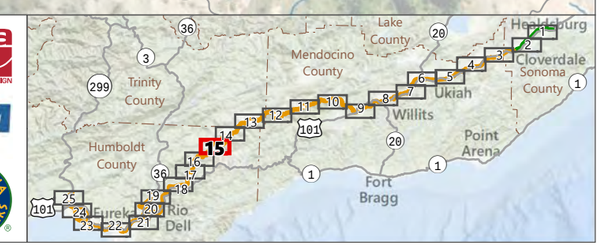

Map 16 of 25: Eel Rock Area

DRAFT

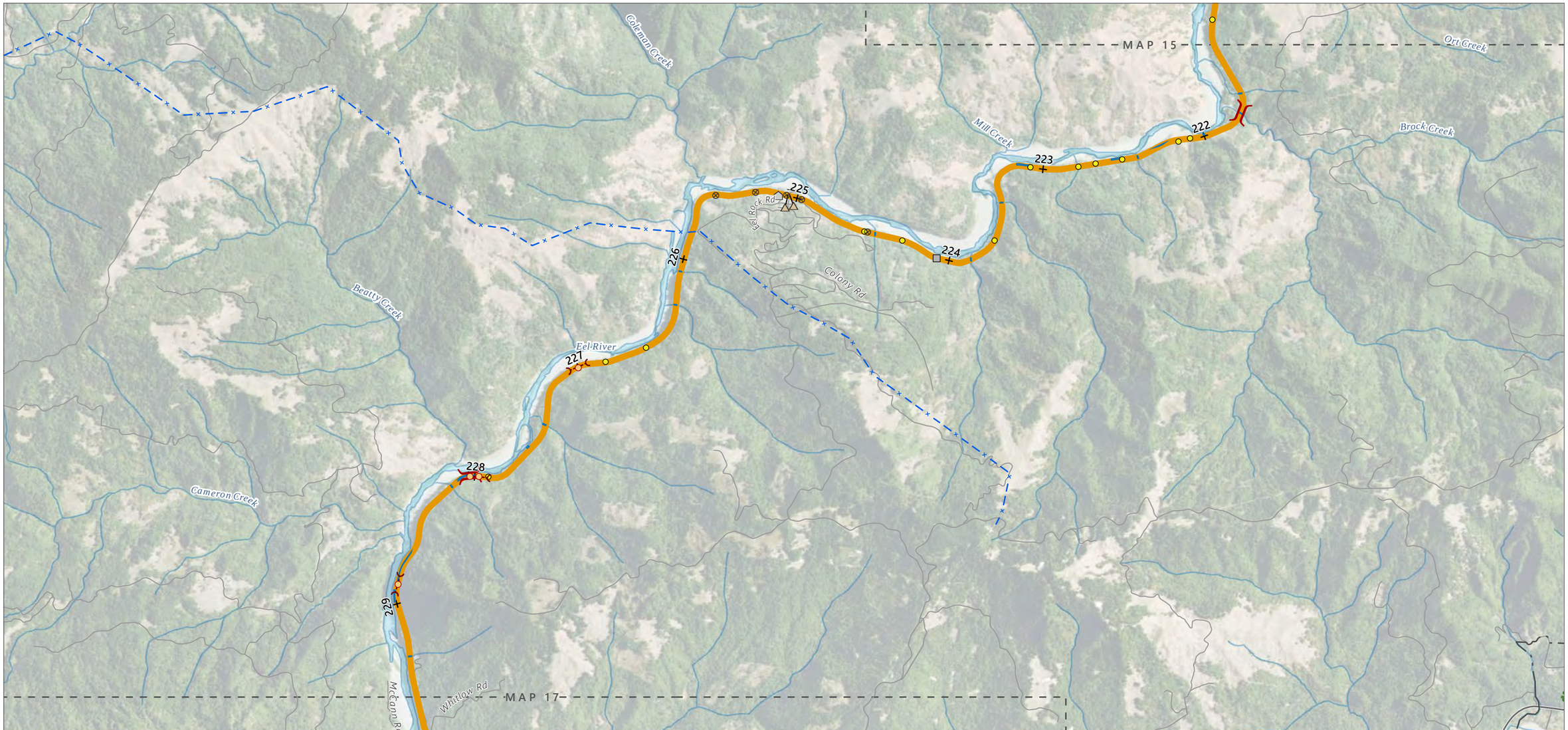

Rail-to-Trail
City/Town/Place
Adjacent Map Extent
Milepost
Existing Trail
Wetland
Bridge or Trestle
Geomorphic
Rail Debris
Road Crossing
Tunnel
Wall
Historic Rail Structure
Encroachment
Development
Electric Transmission Line

Source: data compiled by Ascent Environmental in 2019
ESRI World Imagery Base
13010017.05 GIS 011-16 5/4/2020

0 1,600 3,200 FEET

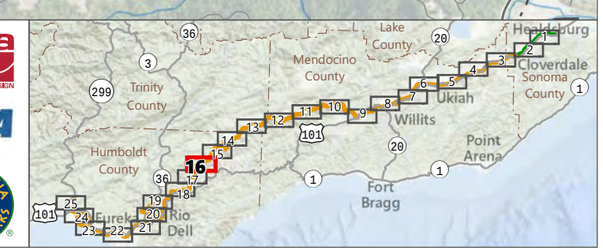

Rail-to-Trail
Recreation Sites
City/Town/Place
Adjacent Map Extent
Milepost
Existing Trail
Wetland
Bridge or Trestle
Geomorphic
Rail Debris
Road Crossing
Tunnel
Historic Rail Structure
Encroachment
Development
Materials/Equipment

Source: data compiled by Ascent Environmental in 2019
ESRI World Imagery Base
13010017.05 GIS 011-17 5/4/2020

0 1,600 3,200 FEET

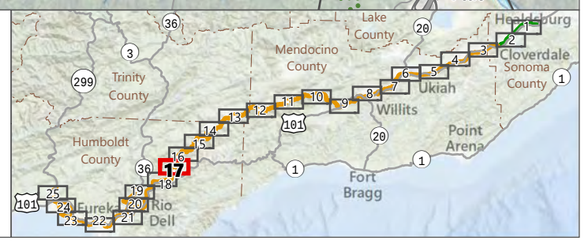

DRAFT

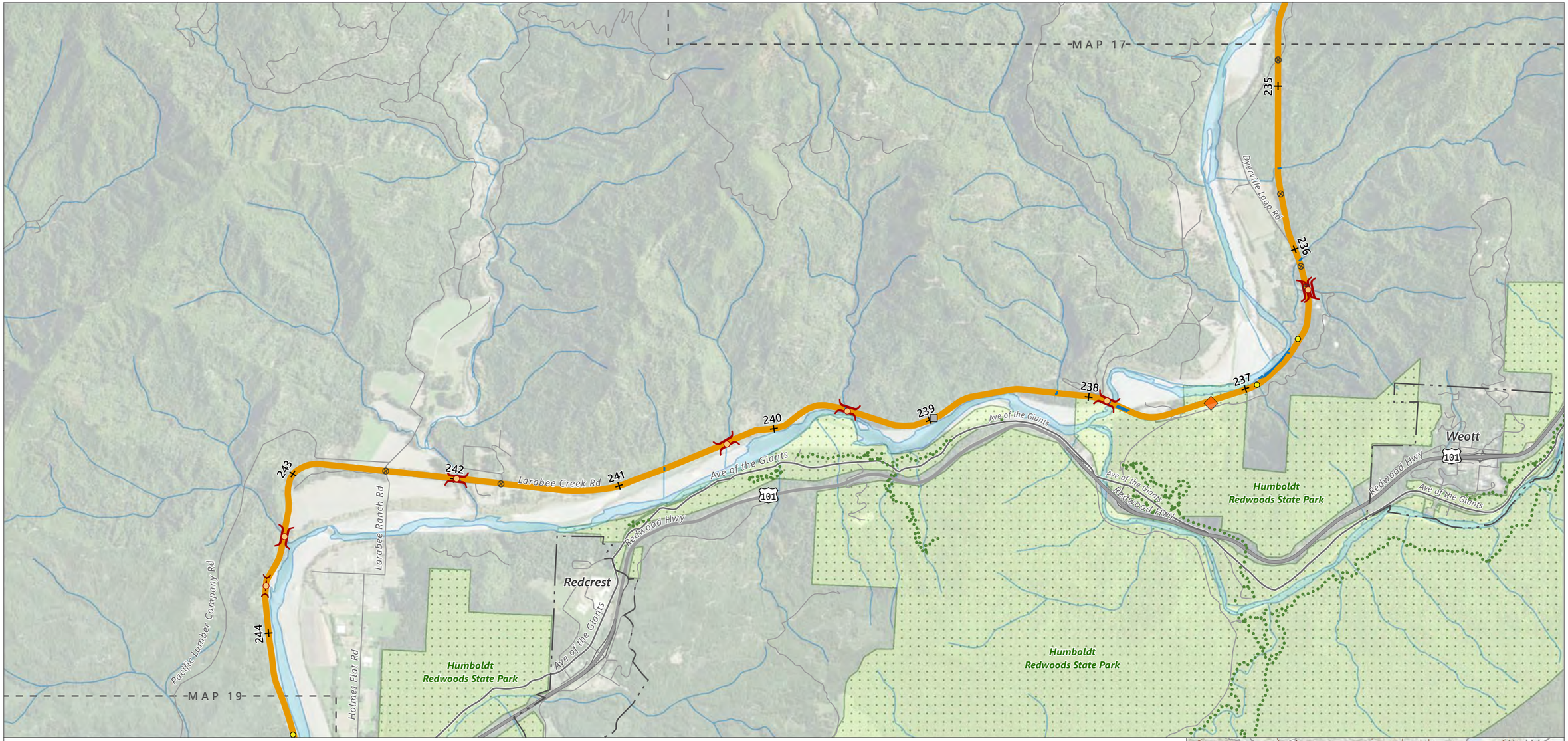

Rail-to-Trail
Recreation Sites
City/Town/Place
Adjacent Map Extent
Milepost
Hazardous Material Sites
Existing Trail
Wetland
Bridge or Trestle
Geomorphic
Road Crossing
Tunnel
Wall
Historic Rail Structure

Source: data compiled by Ascent Environmental in 2019
ESRI World Imagery Base
13010017.05 GIS 011-18 5/4/2020

0 1,600 3,200 FEET

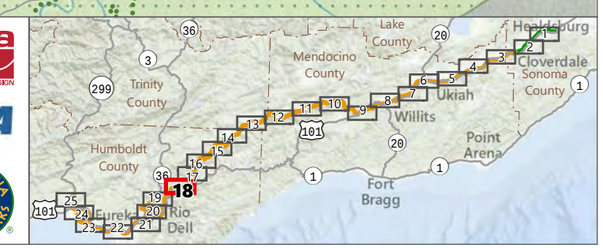

DRAFT

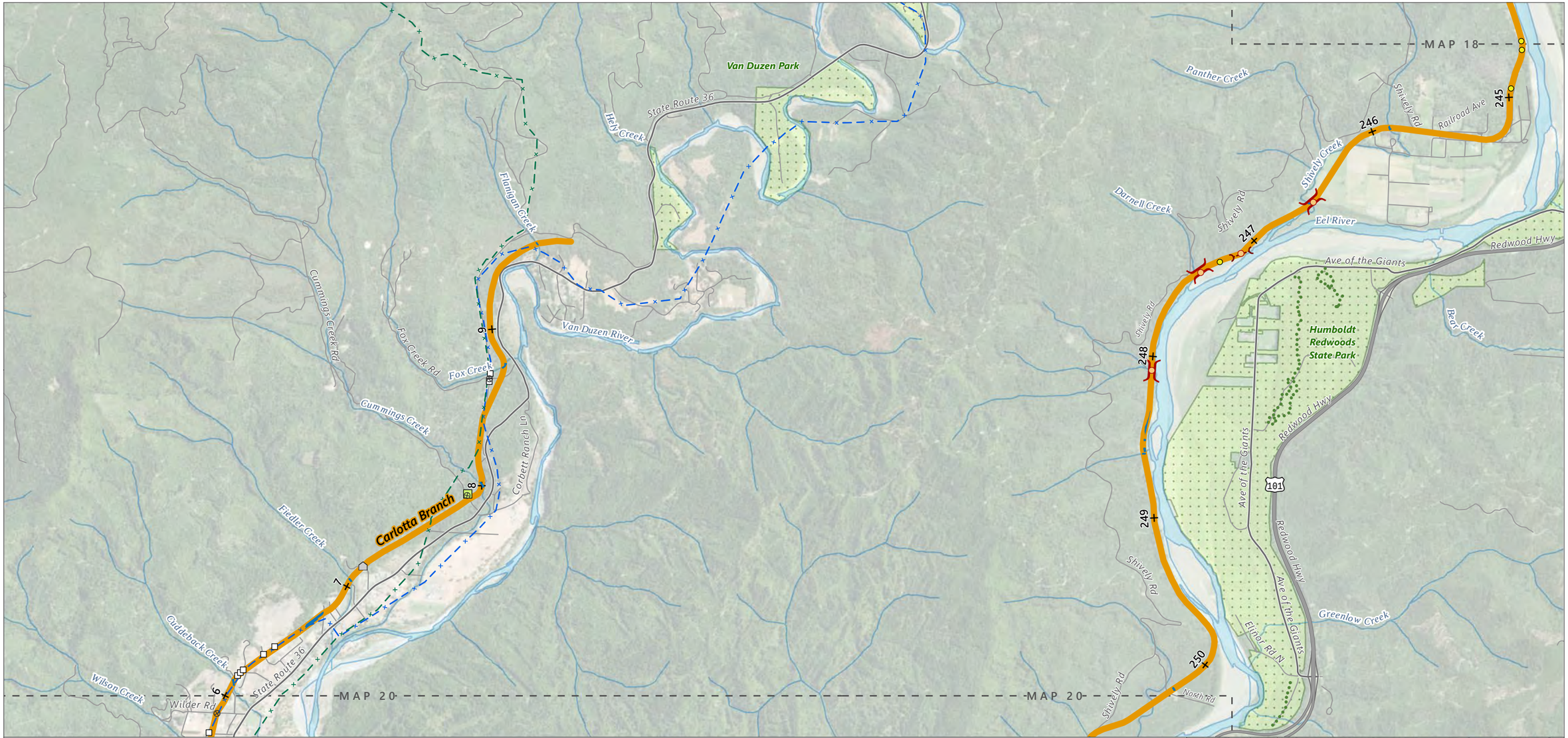

Rail-to-Trail
Recreation Sites
Adjacent Map Extent
Milepost
Existing Trail
Wetland
Bridge or Trestle
Geomorphic
Road Crossing
Tunnel
Historic Rail Structure
Encroachment
Development
Fence
Materials/Equipment
Electric Transmission Line
Natural Gas Pipeline

Source: data compiled by Ascent Environmental in 2019
ESRI World Imagery Base
13010017.05 GIS 011-19 5/4/2020

0 1,600 3,200 FEET

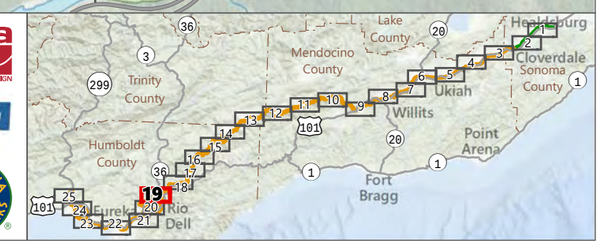

DRAFT

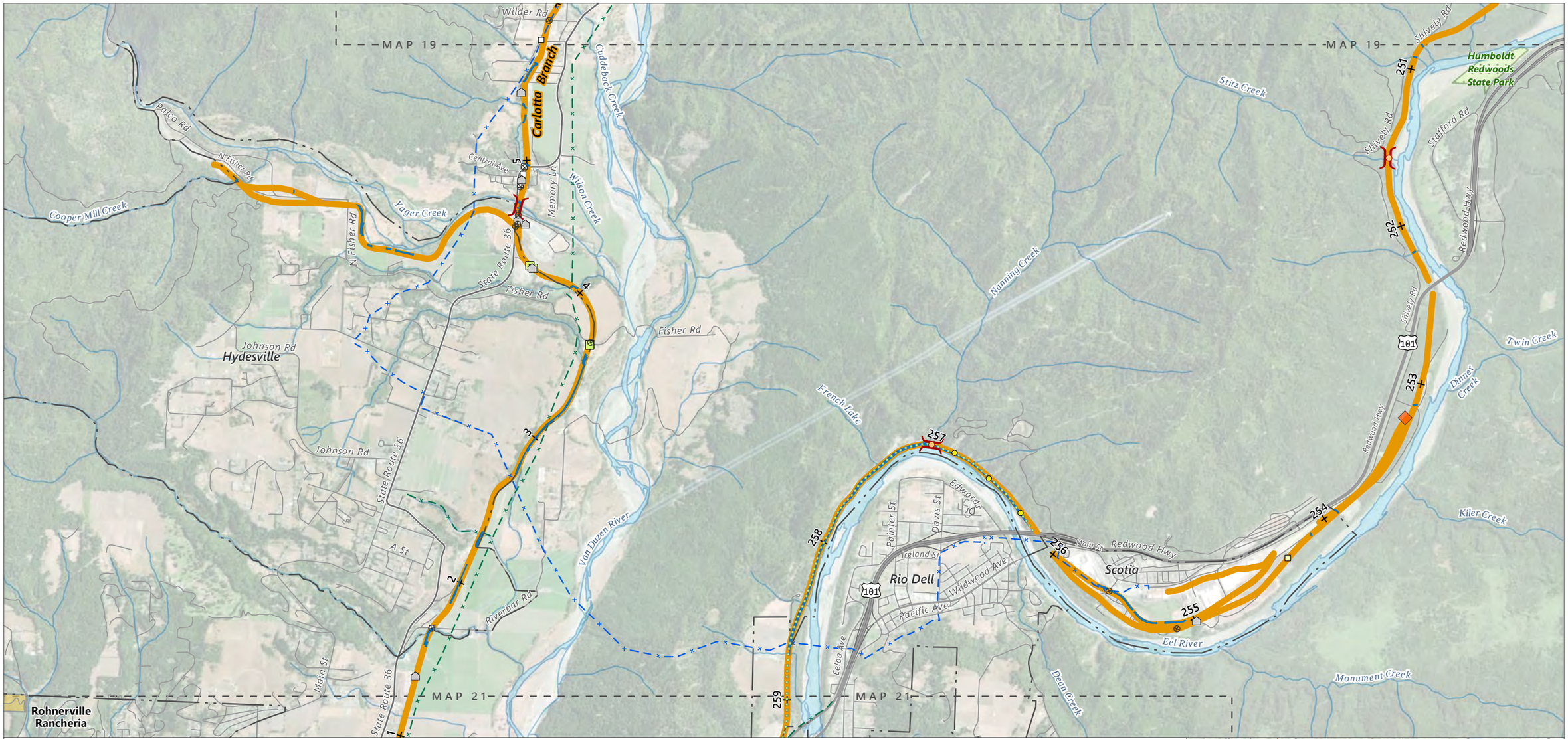

Rail-to-Trail
Recreation Sites
City/Town/Place
Tribe Owned Land
Adjacent Map Extent
Milepost
Historic Building
Hazardous Material Sites
Proposed Trail
Wetland
Bridge or Trestle
Geomorphic
Road Crossing
Historic Rail Structure
Encroachment
Development
Fence
Materials/Equipment
Electric Transmission Line
Natural Gas Pipeline

Source: data compiled by Ascent Environmental in 2019
ESRI World Imagery Base
13010017.05 GIS 011-20 5/4/2020

0 1,600 3,200 FEET

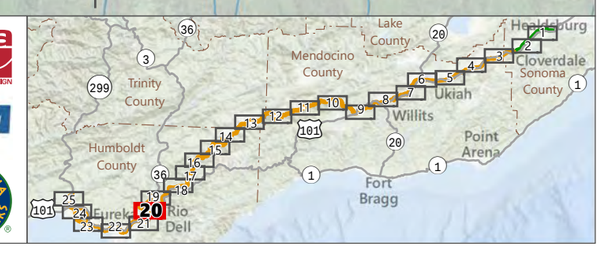

Map 21 of 25: Rio Dell to Fortuna

DRAFT

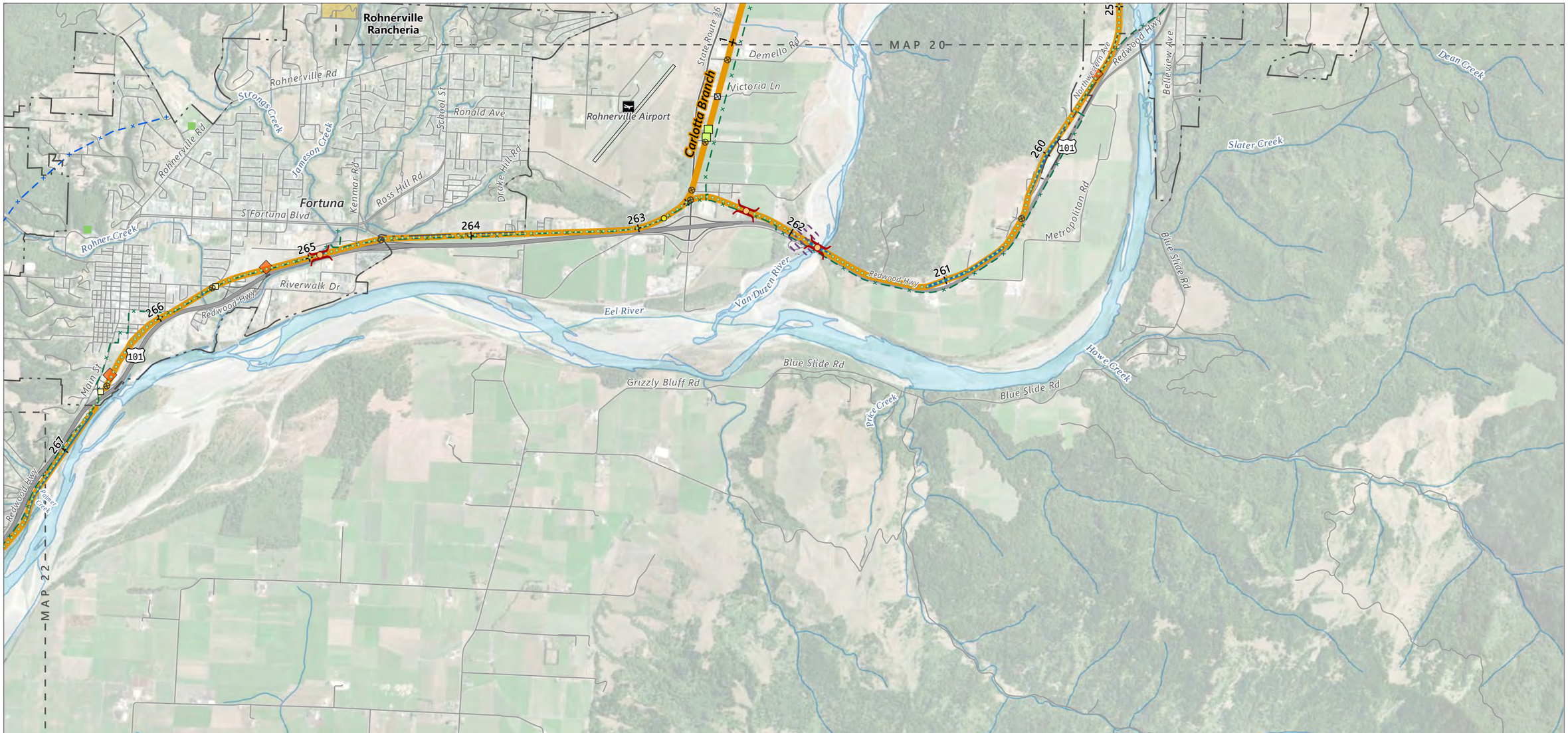

Rail-to-Trail
City/Town/Place
Tribe Owned Land
Adjacent Map Extent

Milepost
Sensitive Archeological Areas
Historic Building
City Park
Hazardous Material Sites
Proposed Trail
Wetland

Bridge or Trestle
Geomorphic
Road Crossing
Historic Rail Structure

Encroachment
Fence
Materials/Equipment
Electric Transmission Line
Natural Gas Pipeline

Source: data compiled by Ascent Environmental in 2019
ESRI World Imagery Base
13010017.05 GIS 011-21 5/4/2020

0 1,600 3,200 FEET

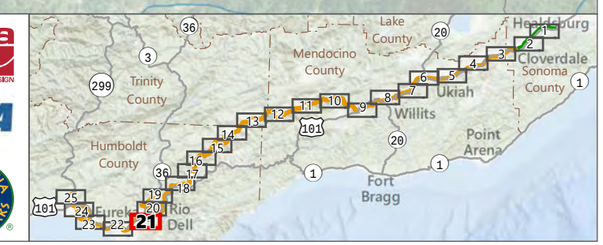

Rail-to-Trail
Recreation Sites
City/Town/Place
Tribe Owned Land
Adjacent Map Extent
County Line
Milepost
Sensitive Archeological Areas
Historic Building
Existing Trail
Proposed Trail
Wetland
Bridge or Trestle
Geomorphic
Road Crossing
Tunnel
Wall
Historic Rail Structure
Electric Transmission Line
Natural Gas Pipeline

Source: data compiled by Ascent Environmental in 2019
ESRI World Imagery Base
13010017.05 GIS 011-22 5/4/2020

0 1,600 3,200 FEET

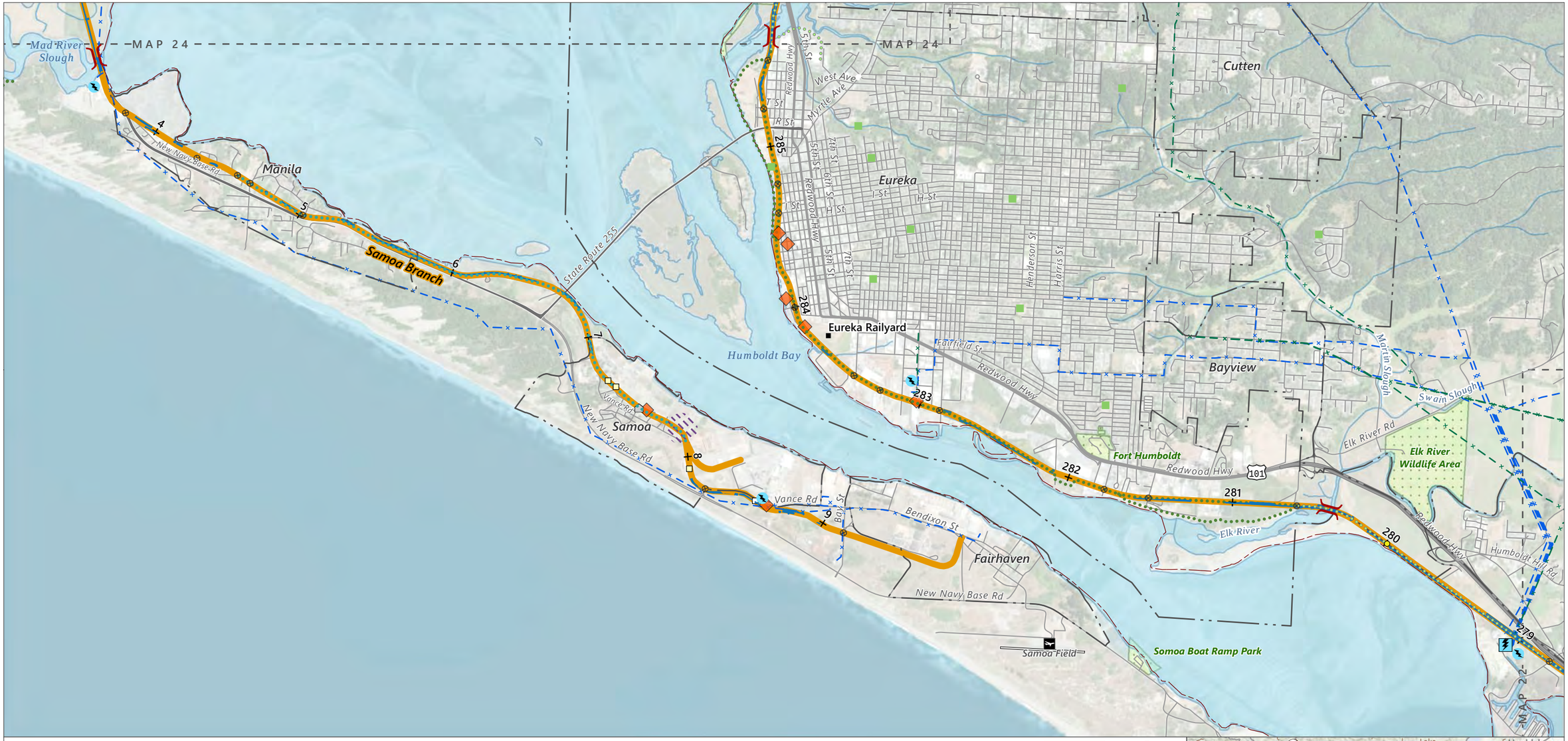

Rail-to-Trail
Recreation Sites
City/Town/Place
Adjacent Map Extent
County Line

Milepost
Sensitive Archeological Areas
Historic Building
City Park
Hazardous Material Sites
Existing Trail
Proposed Trail

Historic Rail Speeder tours
Wetland
Bridge or Trestle
Geomorphic
Road Crossing

Encroachment
Development
Fence
Electric Substation
Power Plant (Humboldt Bay)
Electric Transmission Line
Natural Gas Pipeline

Source: data compiled by Ascent Environmental in 2019
ESRI World Imagery Base
13010017.05 GIS 011-23 5/4/2020

0 1,600 3,200 FEET

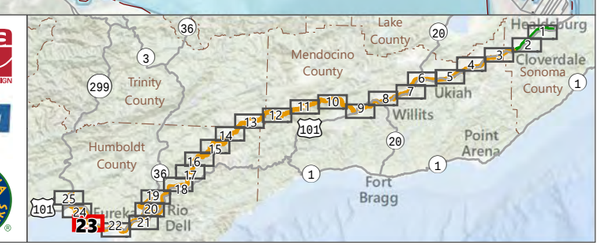

DRAFT

Rail-to-Trail
Recreation Sites
City/Town/Place
Adjacent Map Extent
County Line

Milepost
Sensitive Archeological Areas
Historic Building
City Park
Hazardous Material Sites
Existing Trail
Proposed Trail

Wetland
Bridge or Trestle
Road Crossing

Encroachment
Development
Fence
Electric Substation
Electric Transmission Line
Natural Gas Pipeline

Source: data compiled by Ascent Environmental in 2019
ESRI World Imagery Base
13010017.05 GIS 011-24 5/4/2020

0 1,600 3,200 FEET

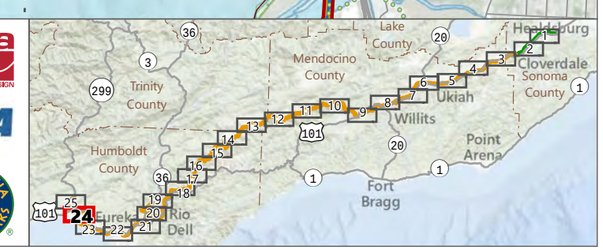

DRAFT

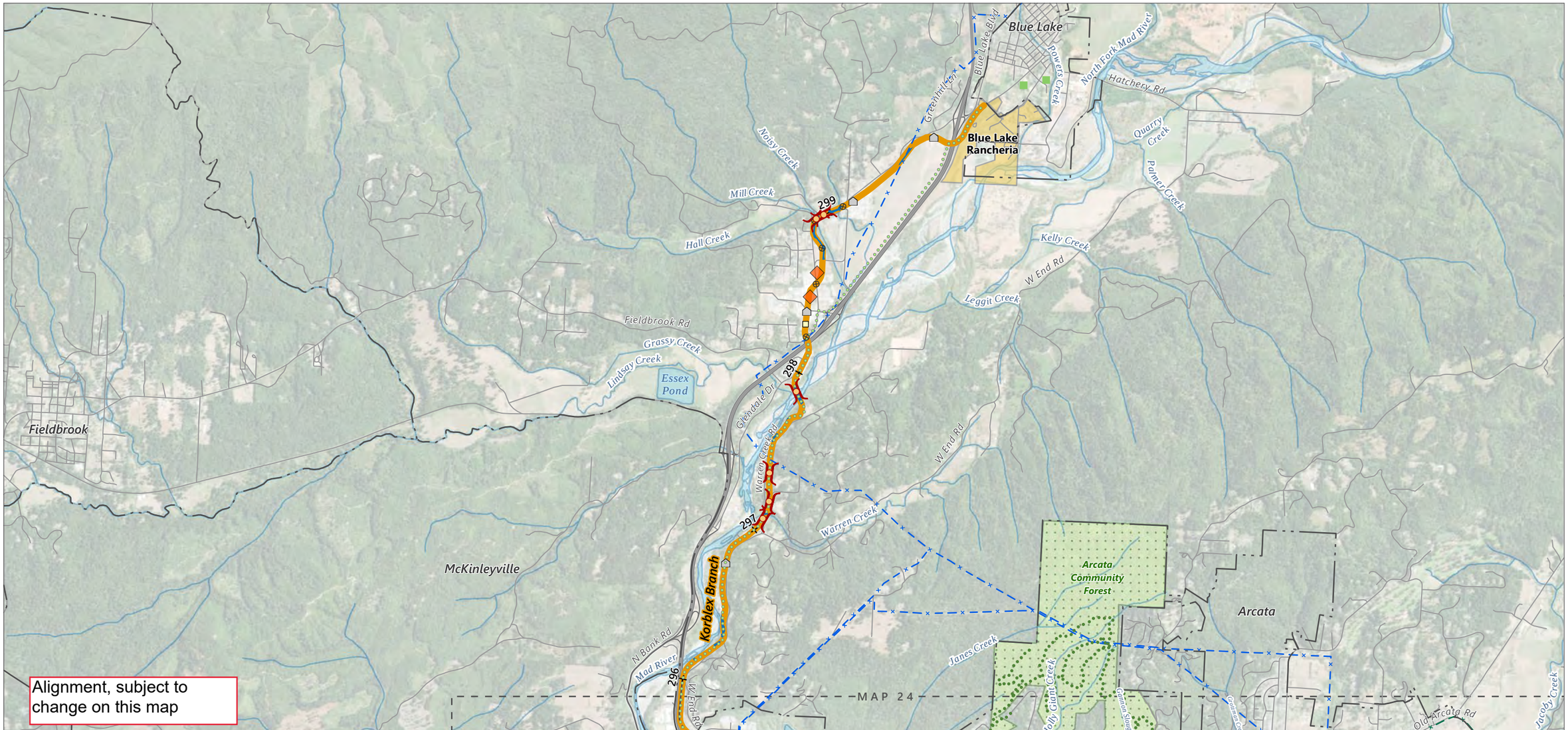

Rail-to-Trail
Recreation Sites
City/Town/Place
Tribe Owned Land
Adjacent Map Extent

Milepost
Historic Building
City Park
Hazardous Material Sites

Existing Trail
Proposed Trail
Wetland
Bridge or Trestle
Road Crossing
Historic Rail Structure

Encroachment
Development
Electric Transmission Line
Natural Gas Pipeline

Source: data compiled by Ascent Environmental in 2019
ESRI World Imagery Base
13010017.05 GIS 011-25 5/4/2020
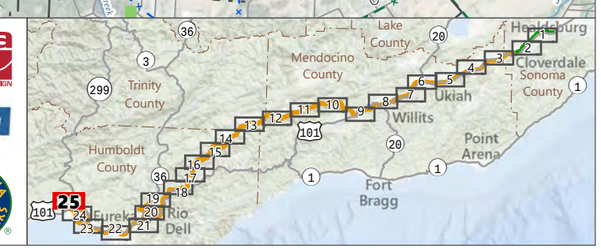
0 1,600 3,200 FEET